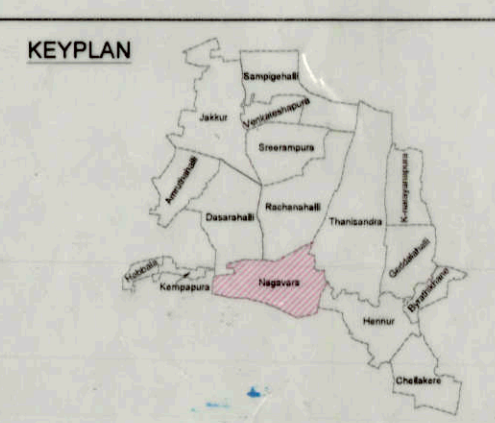

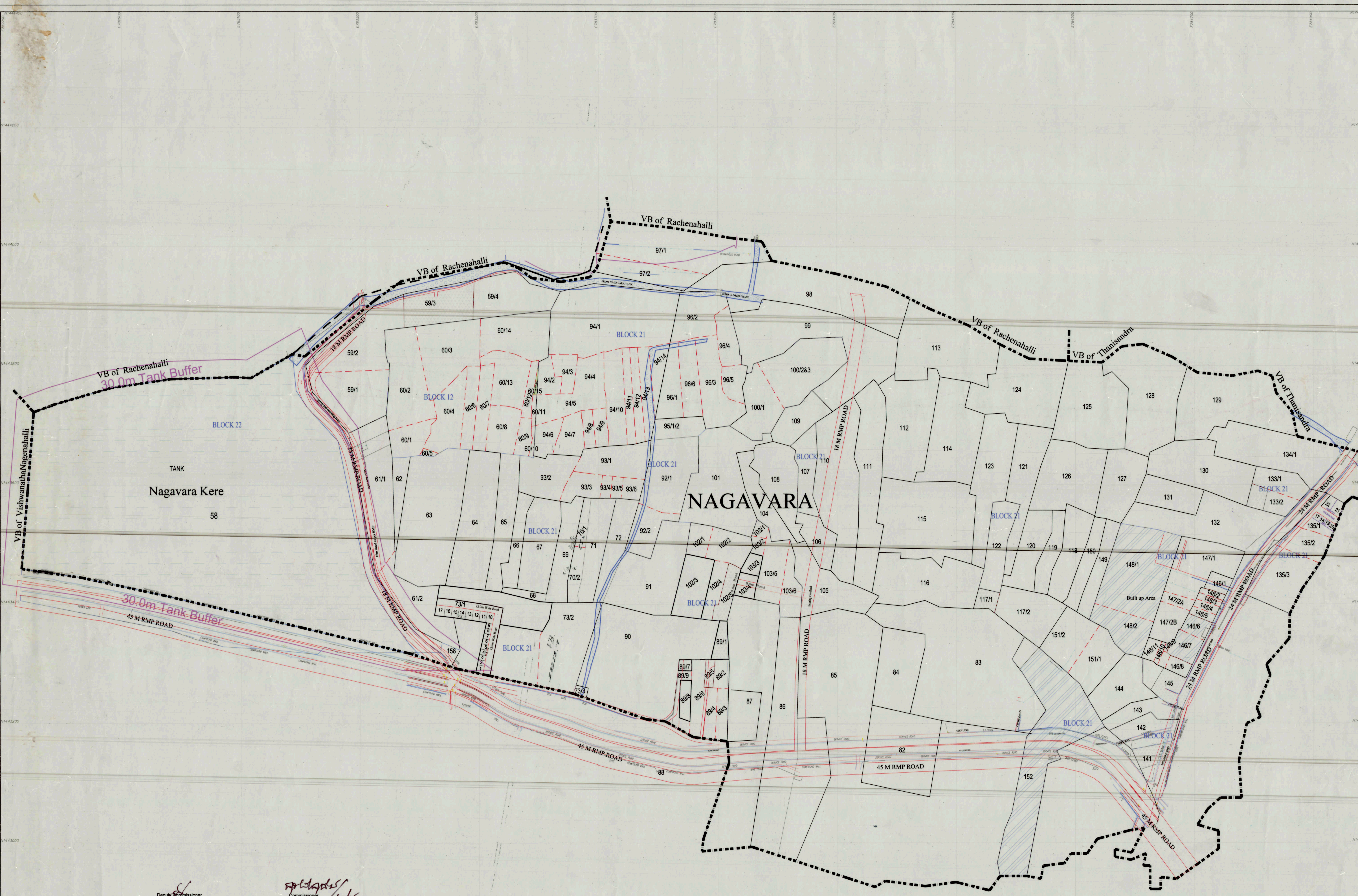


ARKAVATHI LAYOUT NAGAVARA



LEGEND

- Village Boundary
- Survey Boundary
- Hissa Boundary
- Block Boundary
- Survey Numbers
- Road
- Drain
- Nala
- Nala Buffer Line
- Railway Track
- Railway Boundary Line
- 66KV HT Line
- Revenue (Gramathana)
- Court Case
- Park
- Builtup area (Not Award)
- Built up (Awarded)
- Tank
- Layout Formed Boundary
- Layout to be formed / to be handed over
- Existing Building
- Not Award Hatch
- Buffer Zone/change of land use



LAND USE AREA STATEMENT FOR NAGAVARA

| S.No | Category | Area(Sqm) | Area(Acres) | %Distribution |
|--------------------|-----------------|---------------|--------------|---------------|
| 01 | Site Area | 122.28 | 00.13 | 72.22 |
| 02 | Park/Open Space | 28.21 | 00.03 | 16.67 |
| 03 | Civic Amenity | 00.00 | 00.00 | 00.00 |
| 04 | Road | 18.81 | 00.02 | 16.67 |
| Grand Total | | 169.31 | 00.18 | 100.00 |

Number of site

| 6X9 | 9X12 | 12X18 | 15X24 | ODD | CORNER |
|-----|------|-------|-------|-----|--------|
| 00 | 09 | 06 | 00 | 04 | 04 |

Block Survey Numbers

| Block | Survey Numbers |
|----------|---|
| Block-12 | 59,60,61,73 |
| Block-21 | 60,64,67,68,69,70,71,73,89,92,93,94,95,96,100,102,103,107,122,133,135,136,137,138,139,140,141,142,145,146,147,148,152,158 |
| Block-22 | 58,59 |

LAYOUT FORMED SURVEY NUMBERS

| |
|---------------|
| 60/15 & 135/1 |
|---------------|

PROPOSED SITES FORMED UNDER SVY NO'S

| |
|-------|
| 135/1 |
|-------|

Note:
This drawing is generated based on data, information & documents provided by Bangalore Development Authority. Considerable awarded land meant for layout formation is under litigation. Once the litigation is resolved required area of Civic Amenity (CA) will be earmarked.

- Coordinate System: WGS 1984 UTM Zone 43N
- Projection: Transverse Mercator
- Datum: WGS 1984
- Unit: Meter

| Rev | For Approval | Date | By | Appr |
|-----|--------------|------------|----|------|
| 01 | 02.02.2021 | 02.02.2021 | MS | SD |

CLIENT
BANGALURU DEVELOPMENT AUTHORITY
BDA - Bengaluru

CONSULTANT
E I Technologies Pvt. Ltd.
BDA - Bengaluru

MODIFIED LAYOUT PLAN OF NAGAVARA VILLAGE IN ARKAVATHI LAYOUT, KASABA HOBLI, BANGALURU.

| Date | Drawn | Checked | Appr. Score | Drawing Status |
|------------|-------|---------|-------------|----------------|
| 02.02.2021 | NV | MS | SD | FOR APPROVAL |

Project No: 1325X
Drawing No: EIT-1325X-GSP-15-VM-001
Sheet No: 1 of 1

Deputy Commissioner
BDA - Bengaluru

Commissioner
BDA - Bengaluru

Assistant Engineer
No.04 North Sub Division
BDA - Bengaluru

Assistant Executive Engineer
North Division
BDA - Bengaluru

Executive Engineer
North Division
BDA - Bengaluru

Engineer Member
BDA - Bengaluru

Assistant Director
BDA - Bengaluru

Deputy Director
BDA - Bengaluru

Additional Director
BDA - Bengaluru


Town Plan Member (C/E)



Secretary
BDA - Bengaluru

Nagawara
Abstract

| Sl. No. | Description | Intermediate | Corner | Total Sites |
|---------|--|--------------|--------|-------------|
| 1 | Sites Formed (Litigation Free) | 0 | 0 | 0 |
| 2 | Sites not Formed (With Litigation) | 20 | 3 | 23 |

23


ಸಹಾಯಕ ಕಾರ್ಯದರ್ಶಿ


ಸಹಾಯಕ ಕಾರ್ಯದರ್ಶಿ ಅಭಿಯಂತರರು
ನಂ. 6 ಉತ್ತರ ಉಪ ವಿಭಾಗ, ಬೆಂ.ಆ. ಸ್ವಾ
ರಾ.ಪಿ. ನಗರ, ಬಿಡಿಎ ಕಾಂಪ್ಲೆಕ್ಸ್, ಬೆಂಗಳೂರು-3.

ಕಾರ್ಯದರ್ಶಿ ಅಭಿಯಂತರರು
ಉತ್ತರ ವಿಭಾಗ, ಬಿಡಿಎ
ಆರ್.ಪಿ. ನಗರ, ಬೆಂಗಳೂರು